

CGA LICENCED PREMISES

© 2024 CACI Limited and all other applicable third party notices (CGA) can be found at www.caci.co.uk/copyrightnotices.pdf

Area: P01310_Railway, Sheffield, S9 1BE (1 Mile cc)
 Base: Great Britain
 Year: 2023

Licence Type	Profile	Per 1000 Pop (Area)	Per 1000 Pop (Base)	Index	0	100	200
Pubs & Full On	17	93.1	81.7	114			
Proprietary Club	2	10.9	7.3	150			
Registered Club	1	5.5	28.2	19			
Restaurant	23	125.9	32.1	392			
Residential	0	0.0	2.7	0			

Name	Description	License Type	Owner Name	Postcode
Premier Inn	Whitbread Hotels	Pubs & Full On	Whitbread	S 9 2FA
Ball Inn	Independent Free	Pubs & Full On	Independent Free	S 4 8AJ
Railway Hotel	Admiral Taverns Ltd	Pubs & Full On	Admiral Taverns Ltd	S 9 1BE
Crown Inn	Independent Free	Pubs & Full On	Independent Free	S 9 1BS
Wagamama	Restaurant Group	Restaurant	Restaurant Group	S 9 1EP
Blackburn Wincobank Conservative Club	Independent Free	Registered Club	Independent Free	S 9 1NJ
Noose & Gibbet Inn	Independent Free	Pubs & Full On	Independent Free	S 9 2DE
Wentworth House Hotel	*Other Small Retail Groups	Pubs & Full On	*Other Small Retail Groups	S 9 2LD
Motorpoint Arena Sheffield	Independent Free	Pubs & Full On	Independent Free	S 9 2DF
Frankie & Bennys	Restaurant Group	Restaurant	Restaurant Group	S 9 1EP
Hollywood Bowl	Original Bowling Company	Proprietary Club	Original Bowling Company	S 9 2EP
Pizza Express	Hony Capital	Restaurant	Hony Capital	S 9 2EP
Vue	Omers Private Equity	Pubs & Full On	Omers Private Equity	S 9 1EP
Pizza Hut	Pizza Hut UK Ltd	Restaurant	Pizza Hut UK Ltd	S 9 2YZ
Glide	Independent Free	Pubs & Full On	Independent Free	S 9 2BU
TGI Fridays	TGI Fridays UK Limited	Restaurant	TGI Fridays UK Limited	S 9 2YL
Cineworld	Cineworld Cinemas Ltd	Pubs & Full On	Cineworld Cinemas Ltd	S 9 2EP
Premier Inn	Whitbread Hotels	Pubs & Full On	Whitbread	S 9 2YL
Miller & Carter	Mitchells & Butlers	Pubs & Full On	Mitchells & Butlers	S 9 2EP
Chiquito	Restaurant Group	Restaurant	Restaurant Group	S 9 2EP
Nandos	Nandos Restaurants	Restaurant	Nandos Restaurants	S 9 1EP
English Institute of Sport Sheffield	Independent Free	Proprietary Club	Independent Free	S 9 5DA
Chaobaby	Thai Leisure Group	Restaurant	Thai Leisure Group	S 9 1EP
Ibis Budget	Accor Hotels	Pubs & Full On	Accor Hotels	S 9 2AG
Pizza Express	Hony Capital	Restaurant	Hony Capital	S 9 1EP
Yo Sushi	Yo! Sushi	Restaurant	Yo! Sushi	S 9 1EL
Zizzi	Azzurri Group Ltd	Restaurant	Azzurri Group Ltd	S 9 1EP
Five Guys	Five Guys	Restaurant	Five Guys	S 9 2EP
Las Iguanas	Big Table Group Ltd	Restaurant	Big Table Group Ltd	S 9 1EP
Bella Italia	Big Table Group Ltd	Restaurant	Big Table Group Ltd	S 9 2EP
Nandos	Nandos Restaurants	Restaurant	Nandos Restaurants	S 9 2EP
Travelodge	Dubai International Capital	Pubs & Full On	Dubai International Capital	S 9 1JQ
Frankie & Bennys	Restaurant Group	Restaurant	Restaurant Group	S 9 2DE
TGI Fridays	TGI Fridays UK Limited	Restaurant	TGI Fridays UK Limited	S 9 1EP
Harvester Meadowhall	Mitchells & Butlers	Pubs & Full On	Mitchells & Butlers	S 9 1EP
Slim Chickens	Boparan Restaurant Group	Restaurant	Boparan Restaurant Group	S 9 1EP
Three Joes	Three Joes	Restaurant	Three Joes	S 9 1EP
Carluccios	Boparan Restaurant Group	Restaurant	Boparan Restaurant Group	S 9 1EP
Caffe Rizzoli	Independent Free	Pubs & Full On	Independent Free	S 9 1EP
Steel Foundry	Wetherspoons GB	Pubs & Full On	Wetherspoons GB	S 9 1EP
Five Guys	Five Guys	Restaurant	Five Guys	S 9 1EP
Tapas Revolution	Tapas Revolution	Restaurant	Tapas Revolution	S 9 1EL
Barburrito	Barburrito	Restaurant	Barburrito	S 9 1EN

MAP OF AREA

© 2024 CACI Limited and all other applicable third party notices (CGA) can be found at www.caci.co.uk/copyrightnotices.pdf
 Source: OS Open Data 2018

Area: P01310_Railway, Sheffield, S9 1BE (1 Mile contour)



KEY

- Large pub co's & bars
 - Admiral Taverns Ltd
 - Ei Group
 - Greene King
 - Marston's
 - Mitchells & Butlers
 - Punch Pub Company
 - Stonegate Pub Company
 - Star Pubs & Bars
 - Wetherspoon
 - Whitbread
 - Shepherd Neame
- Small to medium pub co's & bars
- Family Brewers with pubs
- Hotels
- Restaurants
- Leisure
- Independent
- Other
- Site Location
- Boundary

ACORN CATEGORY PROFILE - HOUSEHOLDS

© 2024 CACI Limited and all other applicable third party notices (Acorn) can be found at www.caci.co.uk/copyrightnotices.pdf

Area: P01310_Railway, Sheffield, S9 1BE (1 Mile contour)
Base: Great Britain
Year: 2023

Acorn Category Description	Area Profile	% for Area	% for Base	Index 0	100	200
1 Affluent Achievers	0	0.0	22.1	0		
2 Rising Prosperity	0	0.0	10.2	0		
3 Comfortable Communities	1,864	27.0	26.5	102		
4 Financially Stretched	2,098	30.3	23.7	128		
5 Urban Adversity	2,925	42.3	17.2	246		
6 Not Private Households	28	0.4	0.3	118		
Total households	6,915					

Acorn Category Pen Portrait

5 Urban Adversity

Age range

25-34

House type

Flat or terraced

UK Adults

8.4M

15.9% of UK

Financial situation

House tenure

Social renting

Children at home

3+

Number of beds

1-2

This category contains the most deprived areas of towns and cities across the UK. Household incomes are low, nearly always below the national average.

Acorn Groups within Category 5: Urban Adversity

- O Young Hardship 32%
- P Struggling Estates 41%
- Q Difficult Circumstances 27%

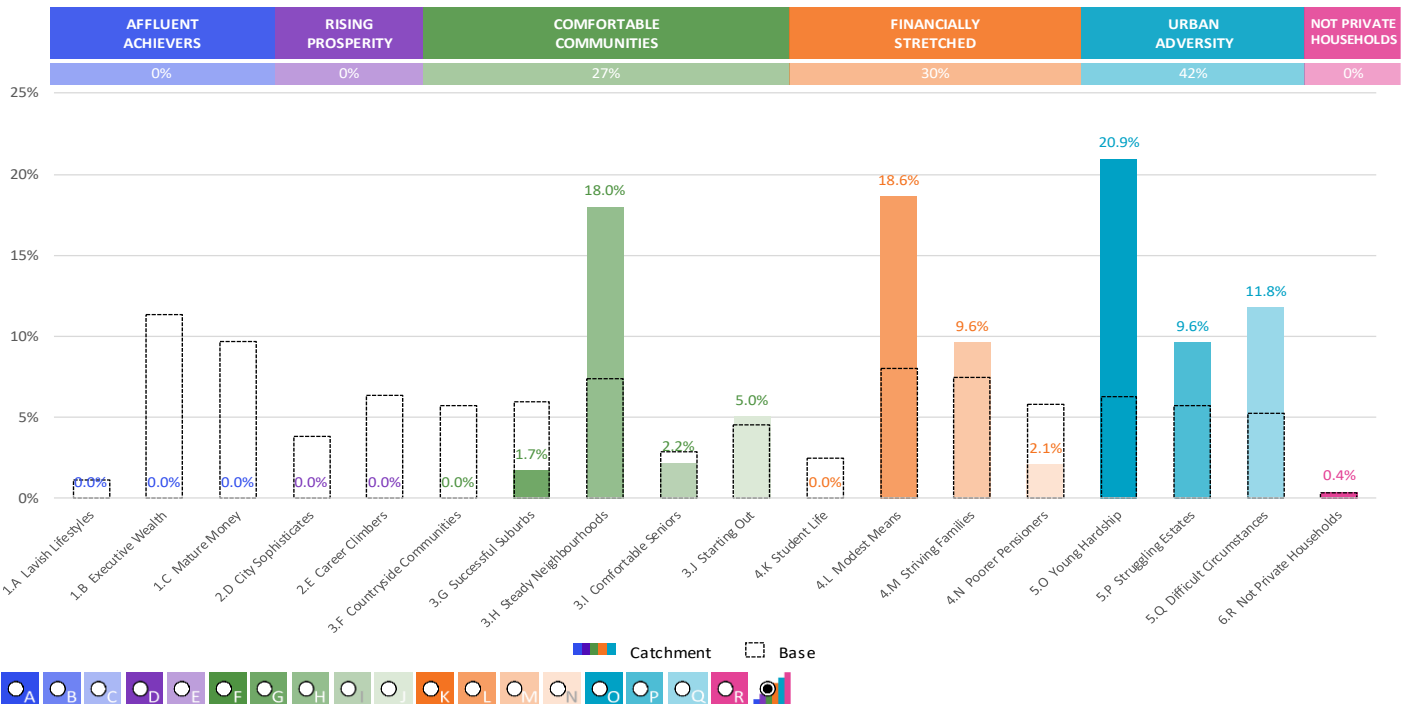
ACORN GROUP PROFILE - HOUSEHOLDS

© 2024 CACI Limited and all other applicable third party notices (Acorn) can be found at www.caci.co.uk/copyrightnotices.pdf

Area: P01310_Railway, Sheffield, S9 1BE (1 Mile contour)
Base: Great Britain
Year: 2023

Acorn Group Description	Area Profile	% for Area	% for Base	Index	0	100	200
1. Affluent Achievers							
1.A Lavish Lifestyles	0	0.0	1.1	0			
1.B Executive Wealth	0	0.0	11.3	0			
1.C Mature Money	0	0.0	9.6	0			
2. Rising Prosperity							
2.D City Sophisticates	0	0.0	3.8	0			
2.E Career Climbers	0	0.0	6.4	0			
3. Comfortable Communities							
3.F Countryside Communities	0	0.0	5.7	0			
3.G Successful Suburbs	120	1.7	6.0	29			
3.H Steady Neighbourhoods	1,242	18.0	7.4	242			
3.I Comfortable Seniors	153	2.2	2.9	77			
3.J Starting Out	349	5.0	4.6	111			
4. Financially Stretched							
4.K Student Life	0	0.0	2.5	0			
4.L Modest Means	1,288	18.6	8.0	233			
4.M Striving Families	665	9.6	7.4	129			
4.N Poorer Pensioners	145	2.1	5.8	36			
5. Urban Adversity							
5.O Young Hardship	1,448	20.9	6.3	335			
5.P Struggling Estates	664	9.6	5.7	168			
5.Q Difficult Circumstances	813	11.8	5.2	224			
6. Not Private Households							
6.R Not Private Households	28	0.4	0.3	118			
Total households	6,915						

Acorn Group Graph



CATEGORY	GROUP	TYPE	MAP	WHAT IS ACORN?
----------	-------	------	-----	----------------

ACORN TYPE PROFILE - HOUSEHOLDS

© 2024 CACI Limited and all other applicable third party notices (Acorn) can be found at www.caci.co.uk/copyrightnotices.pdf

Area: P01310_Railway, Sheffield, S9 1BE (1 Mile contour)
 Base: Great Britain
 Year: 2023

Sort by: Acorn Structure
 Index
 Profile %

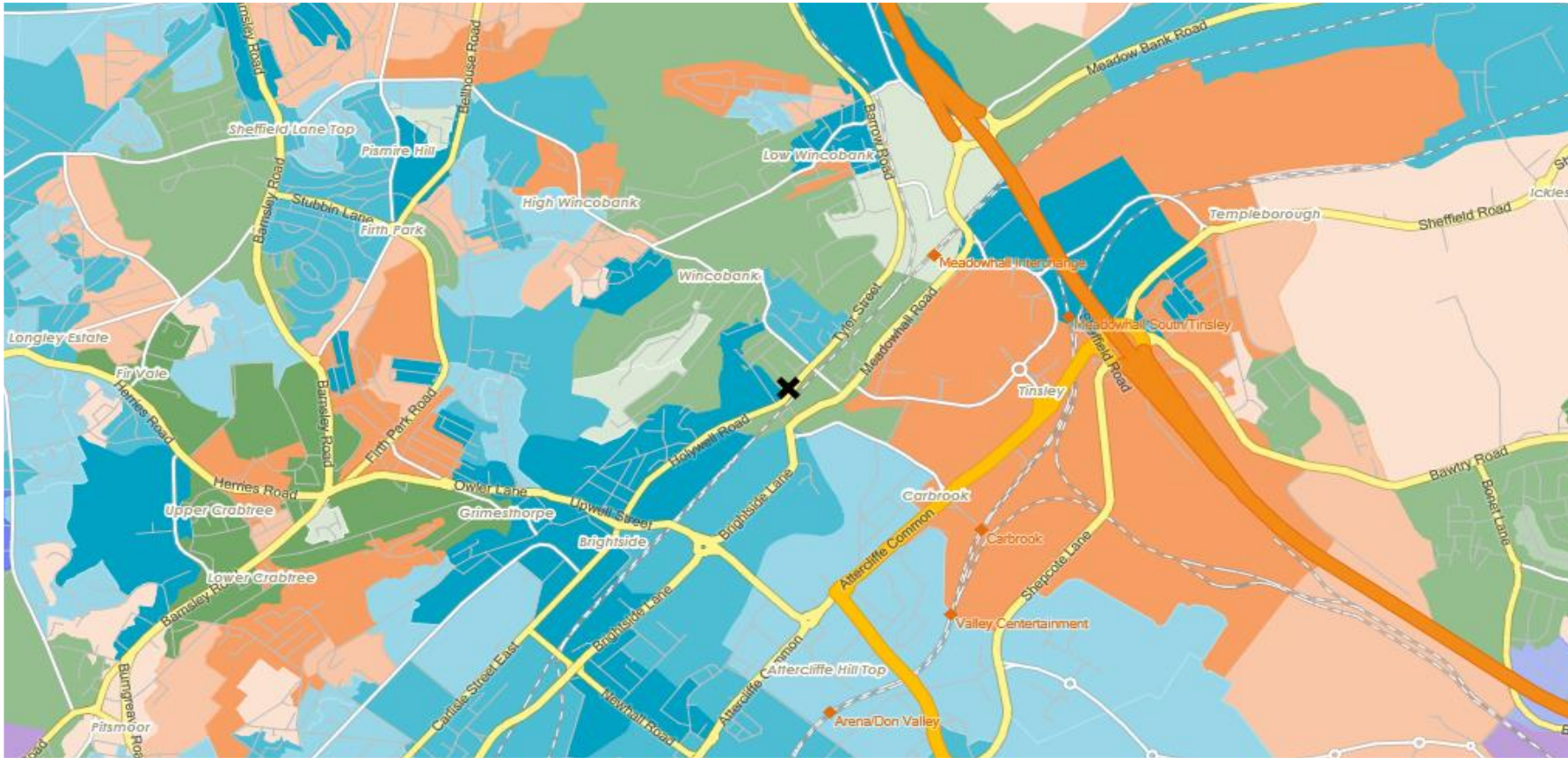
Acorn Type Description	Area Profile	% for Area	% for Base	Index	0	100	200
1. Affluent Achievers							
1.A Lavish Lifestyles							
1.A.1 Exclusive enclaves	0	0.0	0.1	0			
1.A.2 Metropolitan money	0	0.0	0.1	0			
1.A.3 Large house luxury	0	0.0	0.9	0			
1.B Executive Wealth							
1.B.4 Asset rich families	0	0.0	2.6	0			
1.B.5 Wealthy countryside commuters	0	0.0	2.5	0			
1.B.6 Financially comfortable families	0	0.0	2.2	0			
1.B.7 Affluent professionals	0	0.0	0.9	0			
1.B.8 Prosperous suburban families	0	0.0	1.5	0			
1.B.9 Well-off edge of towners	0	0.0	1.6	0			
1.C Mature Money							
1.C.10 Better-off villagers	0	0.0	3.1	0			
1.C.11 Settled suburbia, older people	0	0.0	2.8	0			
1.C.12 Retired and empty nesters	0	0.0	2.5	0			
1.C.13 Upmarket downsizers	0	0.0	1.3	0			
2. Rising Prosperity							
2.D City Sophisticates							
2.D.14 Townhouse cosmopolitans	0	0.0	0.7	0			
2.D.15 Younger professionals in smaller flats	0	0.0	1.5	0			
2.D.16 Metropolitan professionals	0	0.0	0.7	0			
2.D.17 Socialising young renters	0	0.0	1.0	0			
2.E Career Climbers							
2.E.18 Career driven young families	0	0.0	2.0	0			
2.E.19 First time buyers in small, modern homes	0	0.0	3.4	0			
2.E.20 Mixed metropolitan areas	0	0.0	1.0	0			
3. Comfortable Communities							
3.F Countryside Communities							
3.F.21 Farms and cottages	0	0.0	1.5	0			
3.F.22 Older couples and families in rural areas	0	0.0	1.0	0			
3.F.23 Owner occupiers in small towns and villages	0	0.0	3.2	0			
3.G Successful Suburbs							
3.G.24 Comfortably-off families in modern housing	0	0.0	2.7	0			
3.G.25 Larger family homes, multi-ethnic areas	120	1.7	0.8	209			
3.G.26 Semi-professional families, owner occupied neighbourhoods	0	0.0	2.4	0			
3.H Steady Neighbourhoods							
3.H.27 Suburban semis, conventional attitudes	1,047	15.1	3.5	437			
3.H.28 Owner occupied terraces, average income	49	0.7	1.6	44			
3.H.29 Established suburbs, older families	146	2.1	2.3	90			
3.I Comfortable Seniors							
3.I.30 Older people, neat and tidy neighbourhoods	145	2.1	2.4	88			
3.I.31 Elderly singles in purpose-built accommodation	8	0.1	0.5	24			
3.J Starting Out							
3.J.32 Educated families in terraces, young children	54	0.8	2.2	36			
3.J.33 Smaller houses and starter homes	295	4.3	2.4	178			
4. Financially Stretched							
4.K Student Life							
4.K.34 Student flats and halls of residence	0	0.0	0.3	0			
4.K.35 Term-time terraces	0	0.0	0.2	0			
4.K.36 Educated young people in flats and tenements	0	0.0	1.9	0			
4.L Modest Means							
4.L.37 Low cost flats in suburban areas	20	0.3	1.4	20			
4.L.38 Semi-skilled workers in traditional neighbourhoods	343	5.0	2.6	189			
4.L.39 Fading owner occupied terraces	251	3.6	2.9	124			
4.L.40 High occupancy terraces, culturally diverse family areas	674	9.7	1.0	981			
4.M Striving Families							
4.M.41 Labouring semi-rural estates	0	0.0	1.6	0			
4.M.42 Struggling young families in post-war terraces	117	1.7	1.6	103			
4.M.43 Families in right-to-buy estates	346	5.0	2.0	245			
4.M.44 Post-war estates, limited means	202	2.9	2.2	134			
4.N Poorer Pensioners							
4.N.45 Pensioners in social housing, semis and terraces	0	0.0	0.8	0			
4.N.46 Elderly people in social rented flats	72	1.0	1.0	101			
4.N.47 Low income older people in smaller semis	43	0.6	2.2	28			
4.N.48 Pensioners and singles in social rented flats	30	0.4	1.7	25			
5. Urban Adversity							
5.O Young Hardship							
5.O.49 Young families in low cost private flats	48	0.7	2.2	32			
5.O.50 Struggling younger people in mixed tenure	297	4.3	1.8	239			
5.O.51 Young people in small, low cost terraces	1,103	16.0	2.3	704			
5.P Struggling Estates							
5.P.52 Poorer families, many children, terraced housing	469	6.8	1.6	434			
5.P.53 Low income terraces	0	0.0	0.8	0			
5.P.54 Multi-ethnic, purpose-built estates	0	0.0	1.0	0			
5.P.55 Deprived and ethnically diverse in flats	0	0.0	0.7	0			
5.P.56 Low income large families in social rented semis	195	2.8	1.6	176			
5.Q Difficult Circumstances							
5.Q.57 Social rented flats, families and single parents	138	2.0	1.5	132			
5.Q.58 Singles and young families, some receiving benefits	372	5.4	1.8	305			
5.Q.59 Deprived areas and high-rise flats	303	4.4	2.0	222			
6. Not Private Households							
6.R Not Private Households							
6.R.60 Active communal population	0	0.0	0.1	0			
6.R.61 Inactive communal population	28	0.4	0.3	142			
6.R.62 Business areas without resident population	0	0	0	0			
Total households	6,915						

DOMINANT ACORN GROUP - HOUSEHOLDS

© 2024 CACI Limited and all other applicable third party notices (Acorn) can be found at www.caci.co.uk/copyrightnotices.pdf

Source: OS Open Data 2018

Area: P01310_Railway, Sheffield, S9 1BE (1 Mile contour)



- Dominant Acorn Category
- % Affluent Achievers
- % Rising Prosperity
- % Comfortable Communities
- % Financially Stretched
- % Urban Adversity
- Dominant Acorn Group

Acorn Groups

- 1.A Lavish Lifestyles
- 1.B Executive Wealth
- 1.C Mature Money
- 2.D City Sophisticates
- 2.E Career Climbers
- 3.F Countryside Communities
- 3.G Successful Suburbs
- 3.H Steady Neighbourhoods
- 3.I Comfortable Seniors
- 3.J Starting Out
- 4.K Student Life
- 4.L Modest Means
- 4.M Striving Families
- 4.N Poorer Pensioners
- 5.O Young Hardship
- 5.P Struggling Estates
- 5.Q Difficult Circumstances
- 6.R Not Private Households

Area boundary

ACORN - WHAT IS IT?

© 2024 CACI Limited and all other applicable third party notices (Acorn) can be found at www.caci.co.uk/copyrightnotices.pdf



6 CATEGORIES 18 GROUPS 62 TYPES

1. Affluent Achievers	A. Lavish Lifestyles	1-3
	B. Executive Wealth	4-9
	C. Mature Money	10-13
2. Rising Prosperity	D. City Sophisticates	14-17
	E. Career Climbers	18-20
	F. Countryside Communities	21-23
	G. Successful Suburbs	24-26
	H. Steady Neighbourhoods	27-29
	I. Comfortable Seniors	30-31
	J. Starting Out	32-33
3. Comfortable Communities	K. Student Life	34-36
	L. Modest Means	37-40
	M. Striving Families	41-44
	N. Poorer Pensioners	45-48
4. Financially Stretched	O. Young Hardship	49-51
	P. Struggling Estates	52-56
	Q. Difficult Circumstances	57-59
5. Urban Adversity	R. Not Private Households	60-62
6. Not Private Households		

1 Affluent Achievers

Age range: **55+**

Financial situation: Running into debt ↔ Saving a lot

Children at home: **0**

House type: **Detached**

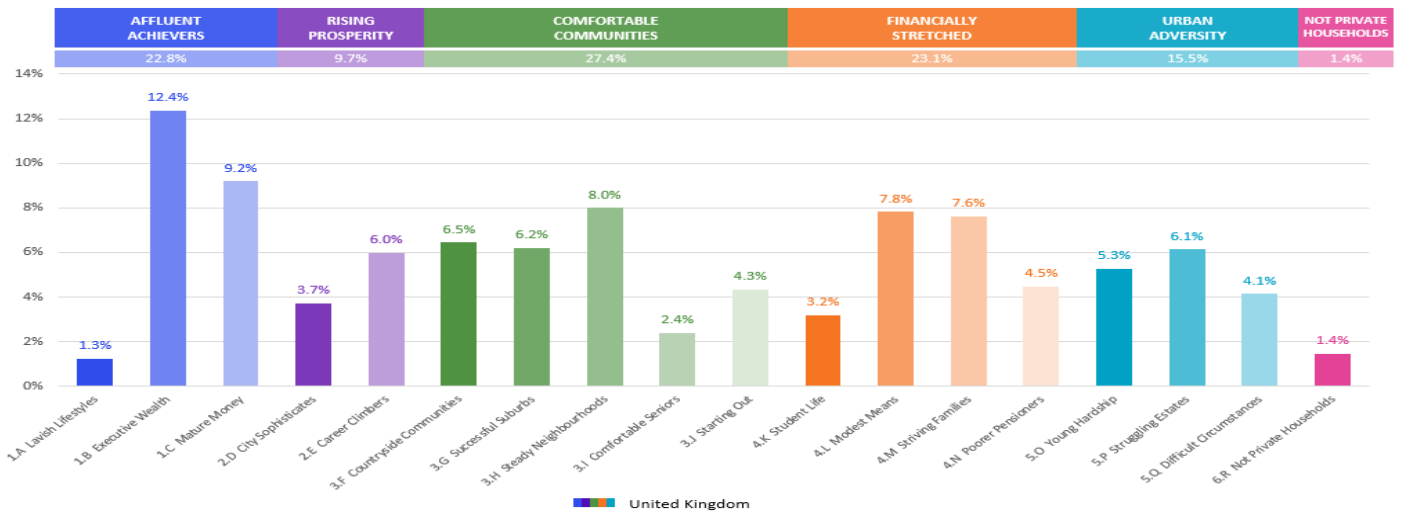
House tenure: **Owned outright**

Number of beds: **4+**

These are some of the most financially successful people in the UK. They live in affluent, high status areas of the country. They are healthy, wealthy and confident consumers.

Acorn Groups within Category 1: Affluent Achievers

- A. Lavish Lifestyles: 6%
- B. Executive Wealth: 54%
- C. Mature Money: 40%



MAP OF AREA

© 2024 CACI Limited and all other applicable third party notices can be found at www.caci.co.uk/copyrightnotices.pdf

Source: OS Open Data 2018

Area: P01310_Railway, Sheffield, S9 1BE (1 Mile contour)

